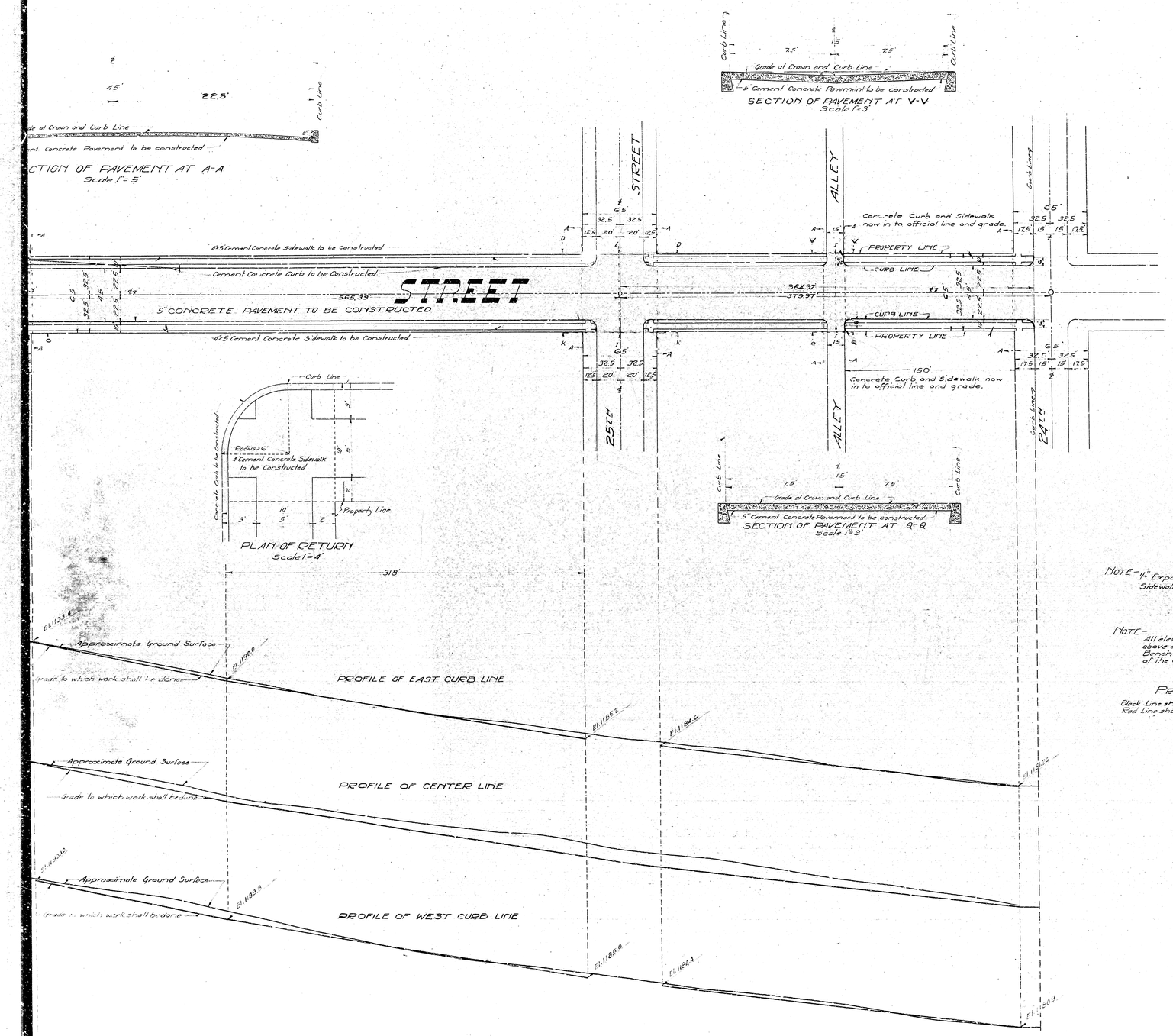

PART Nº 2
SHEET Nº 1

PLAN Nº 954-A

FOR THE IMPROVEMENT OF

D STREET

BETWEEN

24TH STREET

AND

THE NORTH CITY LIMITS

IN THE

CITY OF SAN BERNARDINO CALIFORNIA

NOVEMBER-1927 W. P. BURRITT
CITY ENGINEER

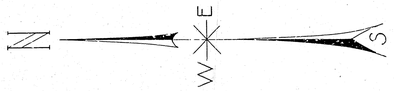

FILED
MAR. 26. 1928.
W. P. Burritt
City Engineer

NOTE- "A" Expansion Joints are to be placed in Pavement, Sidewalk and Curb at intervals of approximately 75 feet.

NOTE- All elevations shown in Red ink are in feet and are above a plane which is 1045.528 feet below the City Bench Mark as established by Ordinance 1183 of the City of San Bernardino, California.

PROFILE LEGEND

Black Line shows Approximate Ground Surface
Red Line shows grade to which work shall be done

LEGEND

"or in. means inch or inches
"or ft. means foot or feet
El. means Elevation
Nº means Number
℄ means Center Line
C to C means Center to Center
5" Cement Concrete Pavement to be constructed shown on Plan thus — in Section thus
Cement Concrete Sidewalk to be constructed shown on Plan thus — in Section thus
Cement Concrete Curb to be constructed shown on Plan thus — in Section thus

TITLE TO STREET

D- STREET TITLE; HOW ACQUIRED	DATE RECORDED	MAPS RECORDED BOOK	MAPS RECORDED PAGE	DEED RECORDED BOOK	DEED RECORDED PAGE	DEED RECORDED CITY Co.
24TH Street to 530 ft North thereof, Polytechnic Square Subdivision, No. 3		25	51			
West 32.8 ft between 27TH Street and 28TH Street by Thompson Bros Tract Nº 1904		21	57			
East 32.5 ft between 28TH Street and the South Line of 29TH Street Extended East by Orange Park Subdivision		27	67			
West 32.5 ft between 29TH Street and 30TH Street by Tract Nº 1907 Innes-Fitz Heights Subdivision		27	56			
Between 30TH Street and 36TH Street by Arrowhead Tract	7-3-1907	11	97			
Between 36TH Street and the North City Limits, Tract Nº 1733-Thompson Bros Poultry Farm		26	7			
East 32.5 ft between a point 150 ft North of the North Line of 25TH Street to a point 165 ft North thereof	5-26-1911			238	91	
West 32.5 ft between a point 150 ft North of the North Line of 25TH Street to a point 165 ft North thereof	5-21-07			236	12	
Between the South Line of 27TH Street and 193.73 ft South thereof	5-21-07			234	164	
East 32.5 ft between the South Line of 27TH Street Extended East, to a point 130 ft North thereof	5-21-07			236	13	
East 40.15 ft between the ℄ of Alexander Avenue and 166.67 ft South thereof	5-21-07			236	14	
East 40.15 ft between the ℄ of Alexander Avenue and the South Line of 28TH Street	5-21-07			233	178	
West 32.5 ft between 28TH Street and 29TH Street	5-21-07			234	167	
East 32.5 ft between the South Line of 29TH Street extended East and the South Line of 30TH Street	5-21-07			234	166	

GRADES

Grade of D Street Between 24TH Street and a point 310 ft North of 25TH Street established 1-31-1923 Ordinance Nº 976.
Between the South Line of 27TH Street and the North Line of Alexander Avenue Established 12-20-1926 Ordinance Nº 1362.
Between the North Line of 30TH Street and the South Line of Marshall Boulevard Established 5-4-1925 Ordinance Nº 1196.
Between the North Line of Alexander Avenue and the North Line of 30TH Street Established by Resolution Jan. 16. 1928.
Between the South Line of Marshall Boulevard and the North City Limits, Established by Resolution Jan. 16. 1928.

Plan adopted - April. 2. 1928.

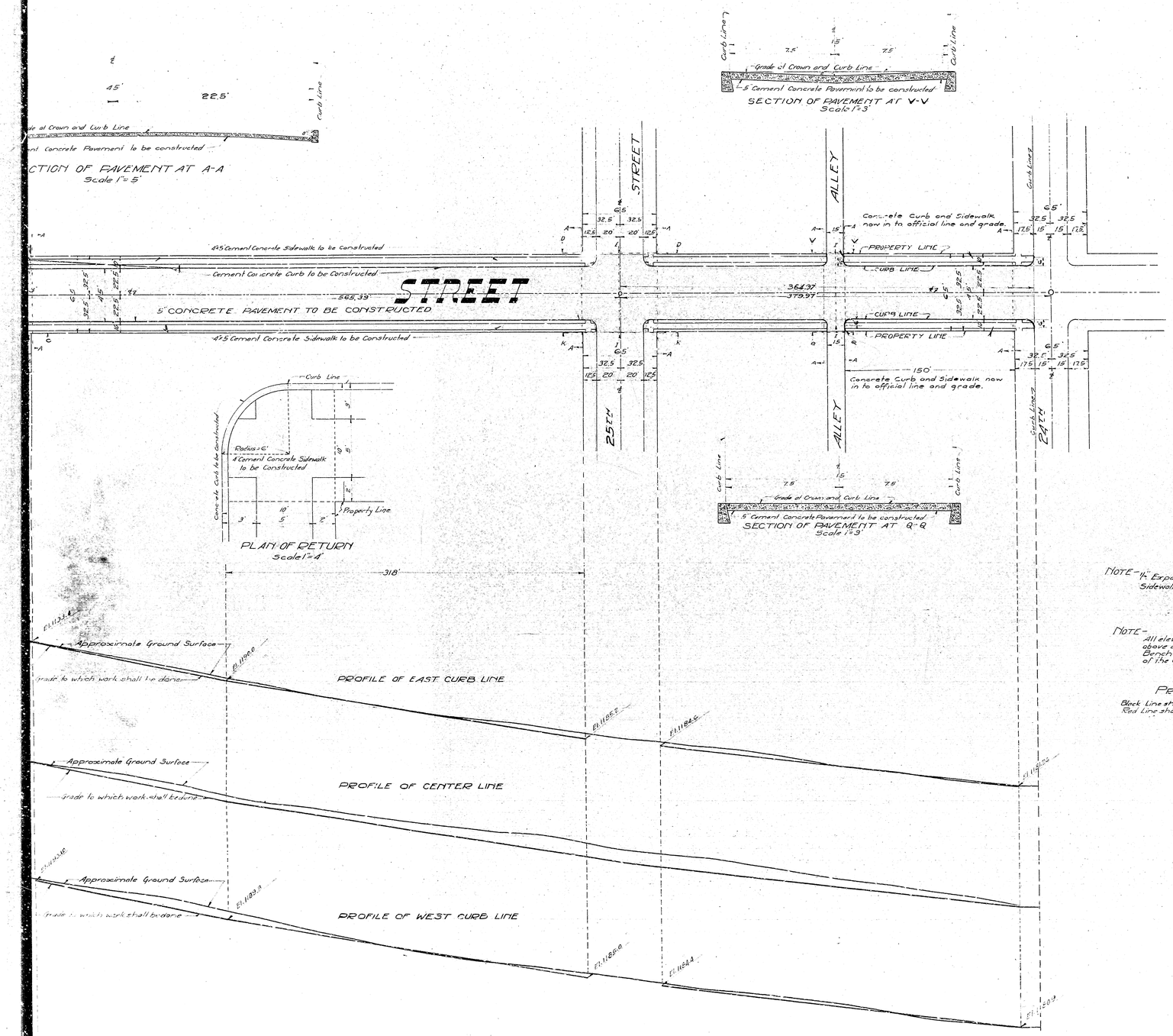

PART Nº 2
SHEET Nº 1

PLAN Nº 954-A

FOR THE IMPROVEMENT OF

D STREET

BETWEEN

24TH STREET

AND

THE NORTH CITY LIMITS

IN THE

CITY OF SAN BERNARDINO CALIFORNIA

NOVEMBER-1927 W. P. BURRITT
CITY ENGINEER

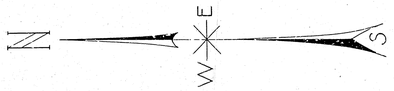

FILED
MAR. 26. 1928.
W. P. Burritt
City Engineer

NOTE- "A" Expansion Joints are to be placed in Pavement, Sidewalk and Curb at intervals of approximately 75 feet.

NOTE- All elevations shown in Red ink are in feet and are above a plane which is 1045.528 feet below the City Bench Mark as established by Ordinance 1183 of the City of San Bernardino, California.

PROFILE LEGEND

Black Line shows Approximate Ground Surface
Red Line shows grade to which work shall be done

LEGEND

"or in. means inch or inches
"or ft. means foot or feet
El. means Elevation
Nº means Number
℄ means Center Line
C to C means Center to Center
5" Cement Concrete Pavement to be constructed shown on Plan thus — in Section thus
Cement Concrete Sidewalk to be constructed shown on Plan thus — in Section thus
Cement Concrete Curb to be constructed shown on Plan thus — in Section thus

TITLE TO STREET

D- STREET TITLE; HOW ACQUIRED	DATE RECORDED	MAPS RECORDED BOOK	MAPS RECORDED PAGE	DEED RECORDED BOOK	DEED RECORDED PAGE	DEED RECORDED CITY Co.
24TH Street to 530 ft North thereof, Polytechnic Square Subdivision, No. 3		25	51			
West 32.8 ft between 27TH Street and 28TH Street by Thompson Bros Tract Nº 1904		21	57			
East 32.5 ft between 28TH Street and the South Line of 29TH Street Extended East by Orange Park Subdivision		27	67			
West 32.5 ft between 29TH Street and 30TH Street by Tract Nº 1907 Innes-Fitz Heights Subdivision		27	56			
Between 30TH Street and 36TH Street by Arrowhead Tract	7-3-1907	11	97			
Between 36TH Street and the North City Limits, Tract Nº 1733-Thompson Bros Poultry Farm		26	7			
East 32.5 ft between a point 150 ft North of the North Line of 25TH Street to a point 165 ft North thereof	5-26-1911			238	91	
West 32.5 ft between a point 150 ft North of the North Line of 25TH Street to a point 165 ft North thereof	5-21-07			236	12	
Between the South Line of 27TH Street and 193.73 ft South thereof	5-21-07			234	164	
East 32.5 ft between the South Line of 27TH Street Extended East, to a point 130 ft North thereof	5-21-07			236	13	
East 40.15 ft between the ℄ of Alexander Avenue and 166.67 ft South thereof	5-21-07			236	14	
East 40.15 ft between the ℄ of Alexander Avenue and the South Line of 28TH Street	5-21-07			233	178	
West 32.5 ft between 28TH Street and 29TH Street	5-21-07			234	167	
East 32.5 ft between the South Line of 29TH Street extended East and the South Line of 30TH Street	5-21-07			234	166	

GRADES

Grade of D Street Between 24TH Street and a point 310 ft North of 25TH Street established 1-31-1923 Ordinance Nº 976.
Between the South Line of 27TH Street and the North Line of Alexander Avenue Established 12-20-1926 Ordinance Nº 1362.
Between the North Line of 30TH Street and the South Line of Marshall Boulevard Established 5-4-1925 Ordinance Nº 1196.
Between the North Line of Alexander Avenue and the North Line of 30TH Street Established by Resolution Jan. 16. 1928.
Between the South Line of Marshall Boulevard and the North City Limits, Established by Resolution Jan. 16. 1928.

Plan adopted - April. 2. 1928.